

Australian Statistical Geography Standard (ASGS) Volume 1 - Northern Territory Maps

July 2011

Brian Pink
Australian Statistician

AUSTRALIAN BUREAU OF STATISTICS

EMBARGO: 11.30AM (CANBERRA TIME) THURS 23 DEC 2010

ABS Catalogue No. 1270.0.55.001

© Commonwealth of Australia 2010

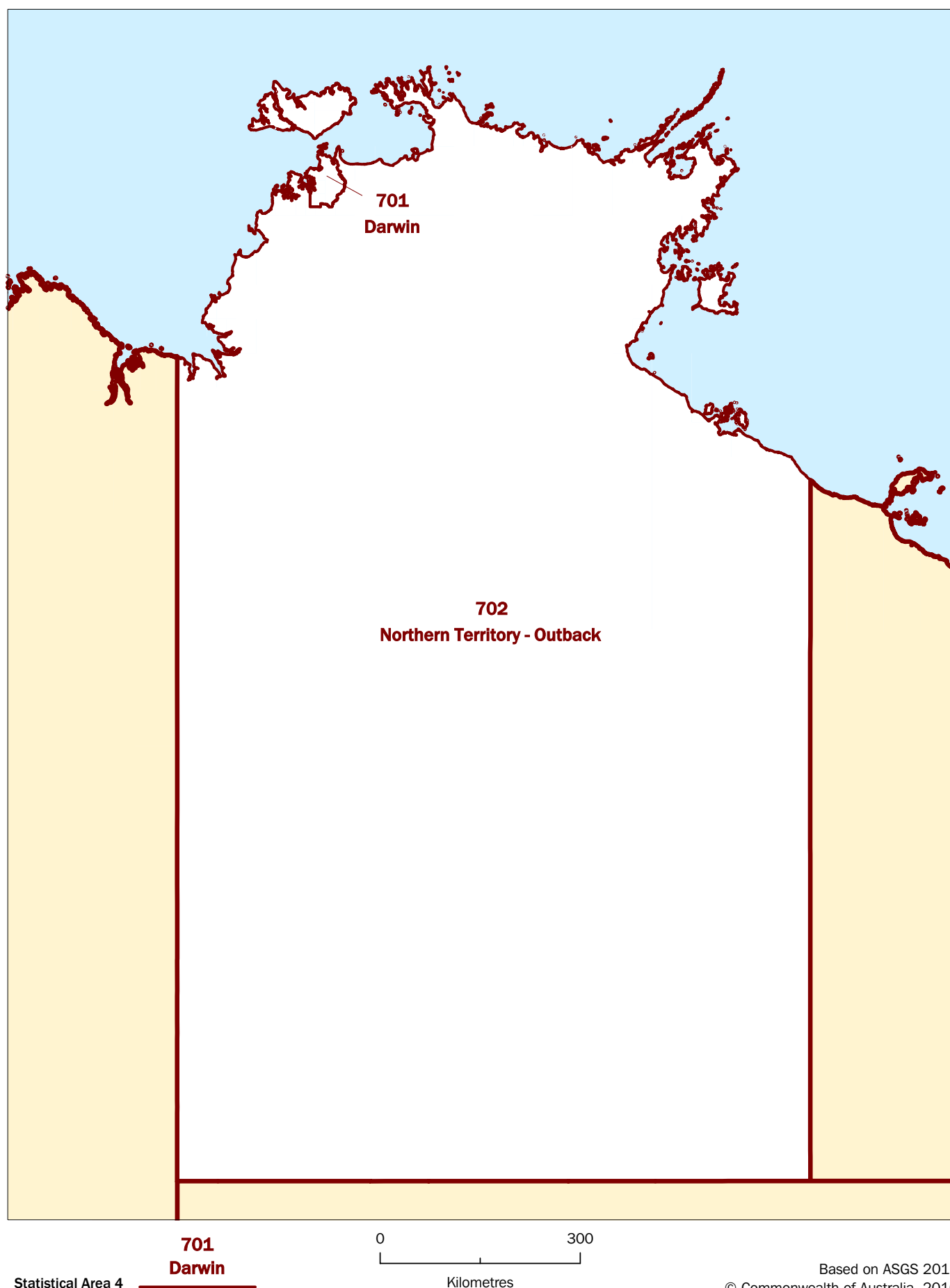
This work is copyright. Apart from any use as permitted under the *Copyright Act 1968*, no part may be reproduced by any process without prior written permission from the Commonwealth. Requests and inquiries concerning reproduction and rights in this publication should be addressed to The Manager, Intermediary Management, Australian Bureau of Statistics, Locked Bag 10, Belconnen ACT 2616, by telephone (02) 6252 6998, fax (02) 6252 7102, or email: <intermediary.management@abs.gov.au>.

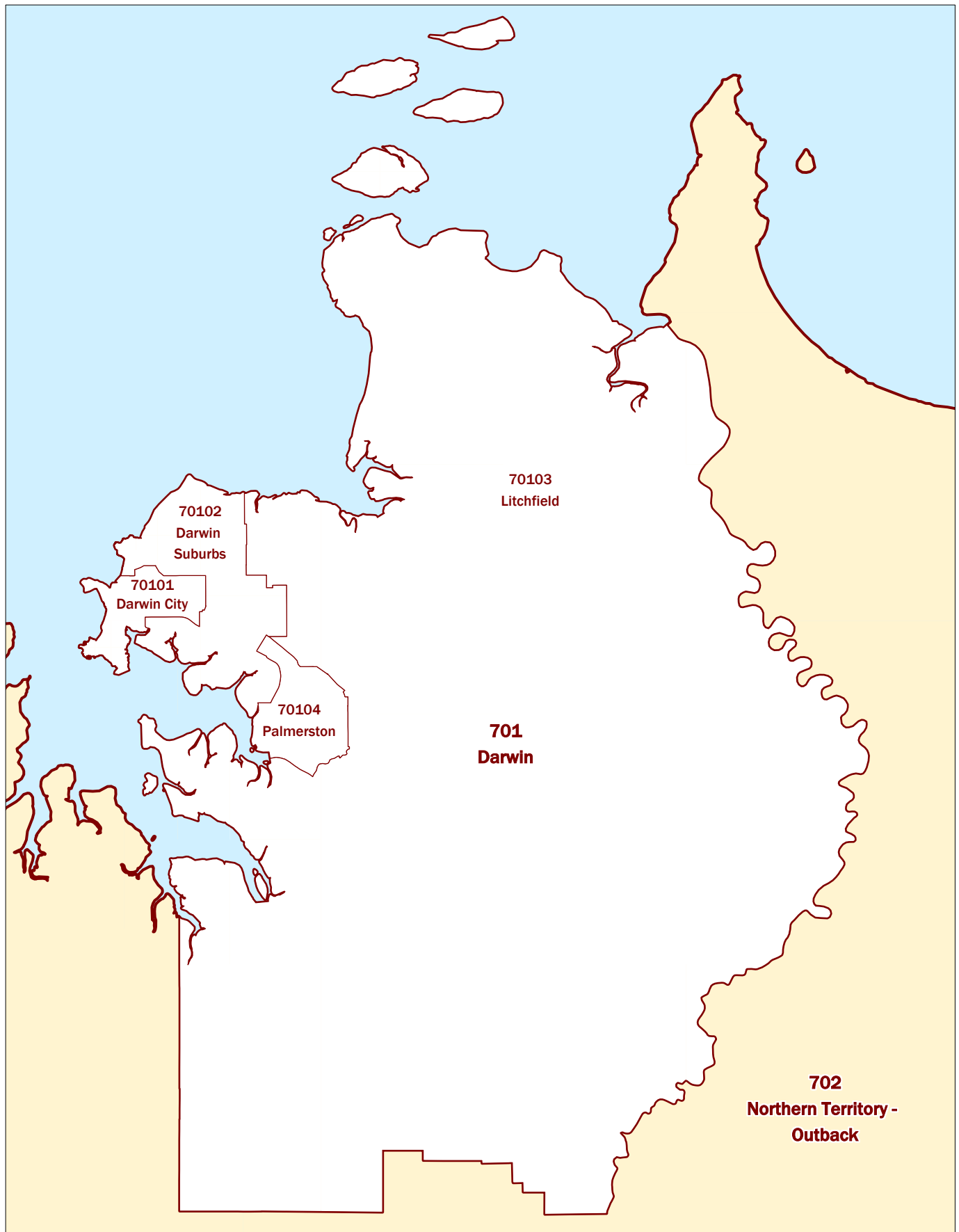
In all cases the ABS must be acknowledged as the source when reproducing or quoting any part of an ABS publication or other product.

Produced by the Australian Bureau of Statistics

INQUIRIES

- For further information about these and related statistics, contact the National Information and Referral Service on 1300 135 070.





Statistical Area 3

70101 Darwin City

0

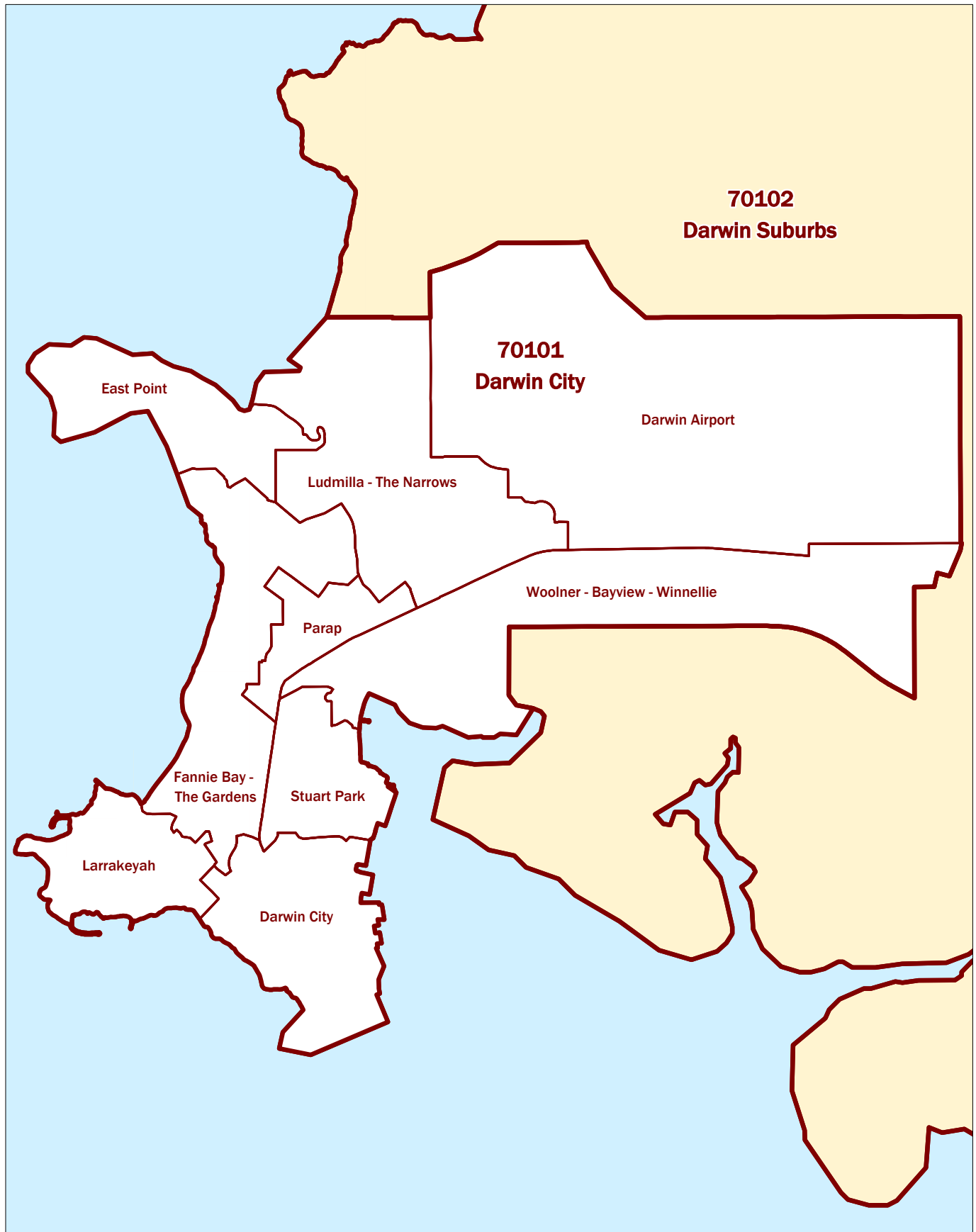
20

Statistical Area 4

**701
Darwin**

Kilometres

Based on ASGS 2011
© Commonwealth of Australia, 2010



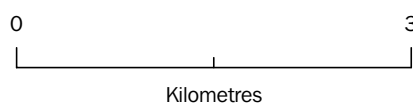
Statistical Area 2

Statistical Area 3

Major Roads

Stuart Park

70101
Darwin City



Based on ASGS 2011
© Commonwealth of Australia, 2010



Statistical Area 2

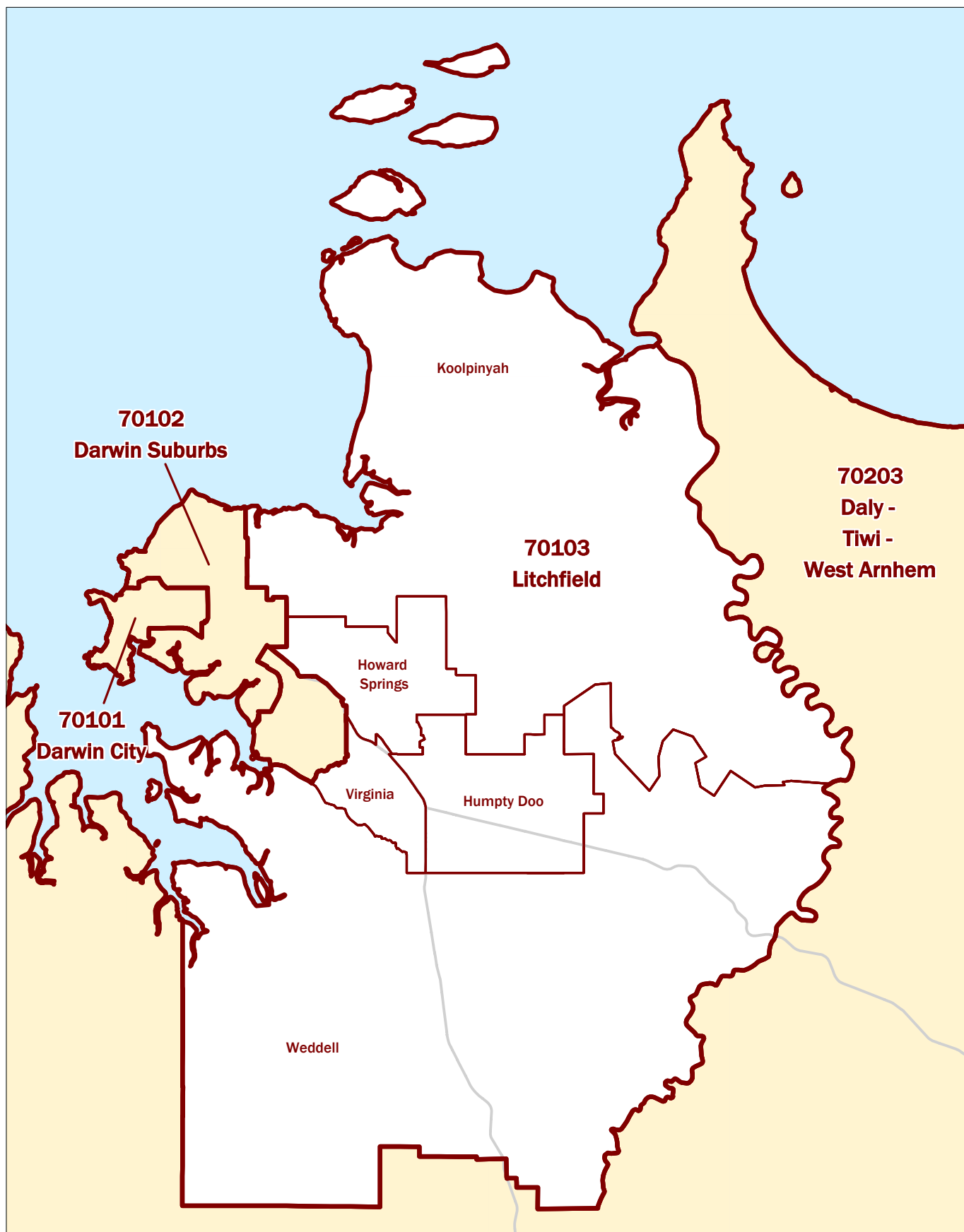
Statistical Area 3

Major Roads

Berrimah
70102
Darwin Suburbs

0 5
Kilometres

Based on ASGS 2011
© Commonwealth of Australia, 2010



Statistical Area 2

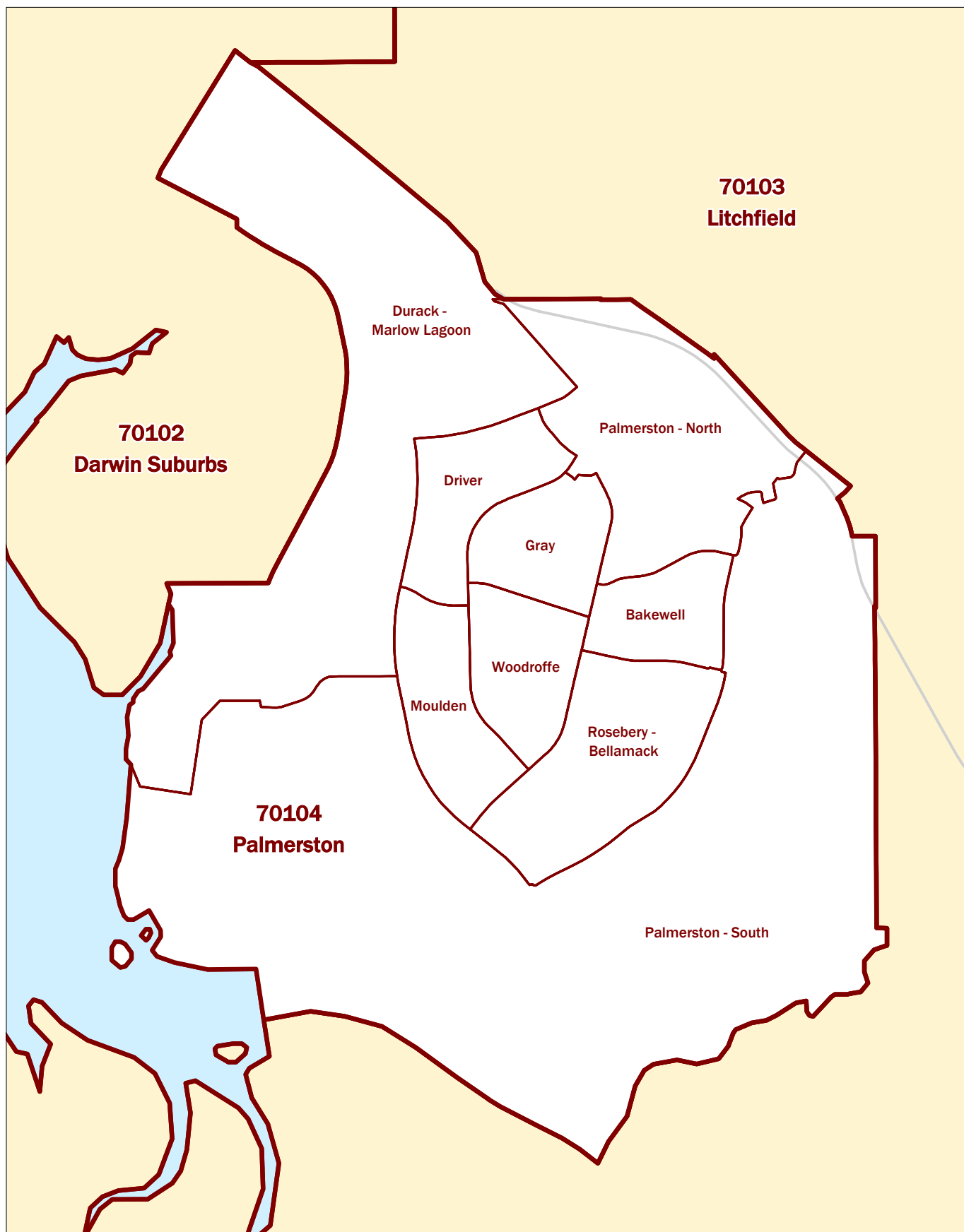
Statistical Area 3

Major Roads

Humpty Doo
70103
Litchfield

0 15
Kilometres

Based on ASGS 2011
© Commonwealth of Australia, 2010

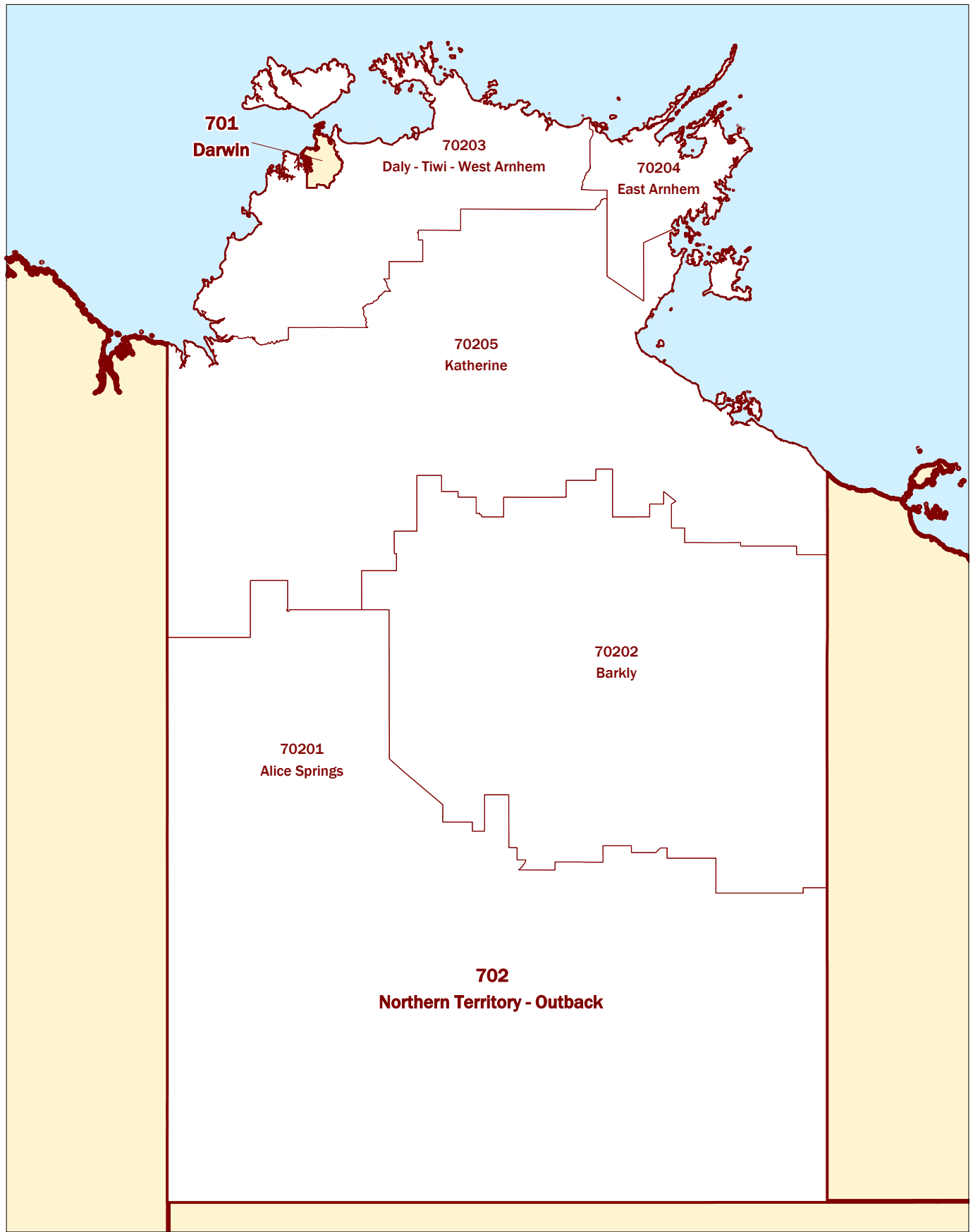


Statistical Area 2

Statistical Area 3

Major Roads

702 Northern Territory - Outback, NORTHERN TERRITORY



Statistical Area 3

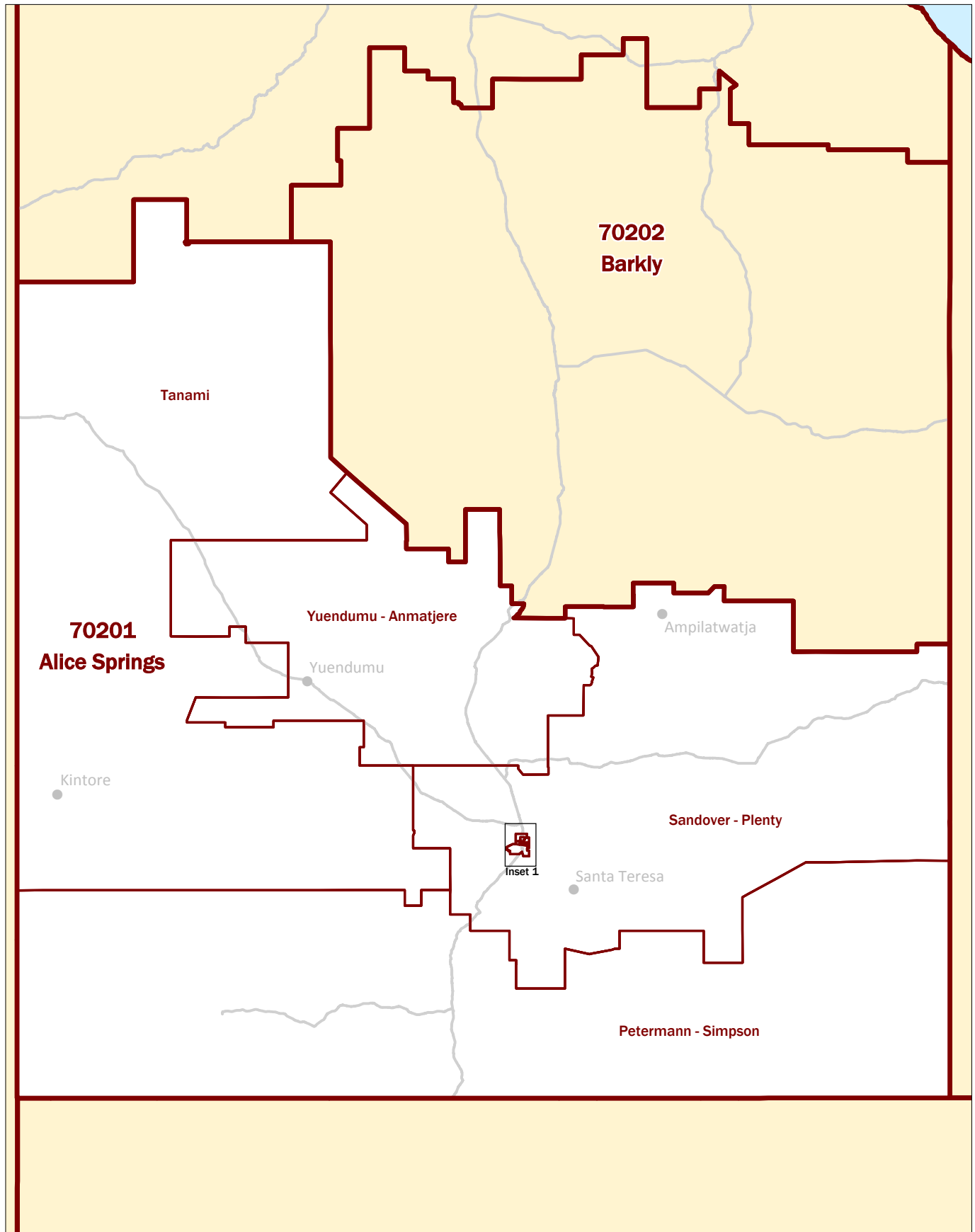
70202 Barkly

Statistical Area 4

702
Northern Territory - Outback

0 300
Kilometres

Based on ASGS 2011
© Commonwealth of Australia, 2010



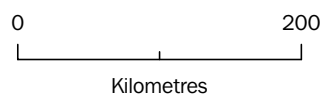
Statistical Area 2

Sandover - Plenty

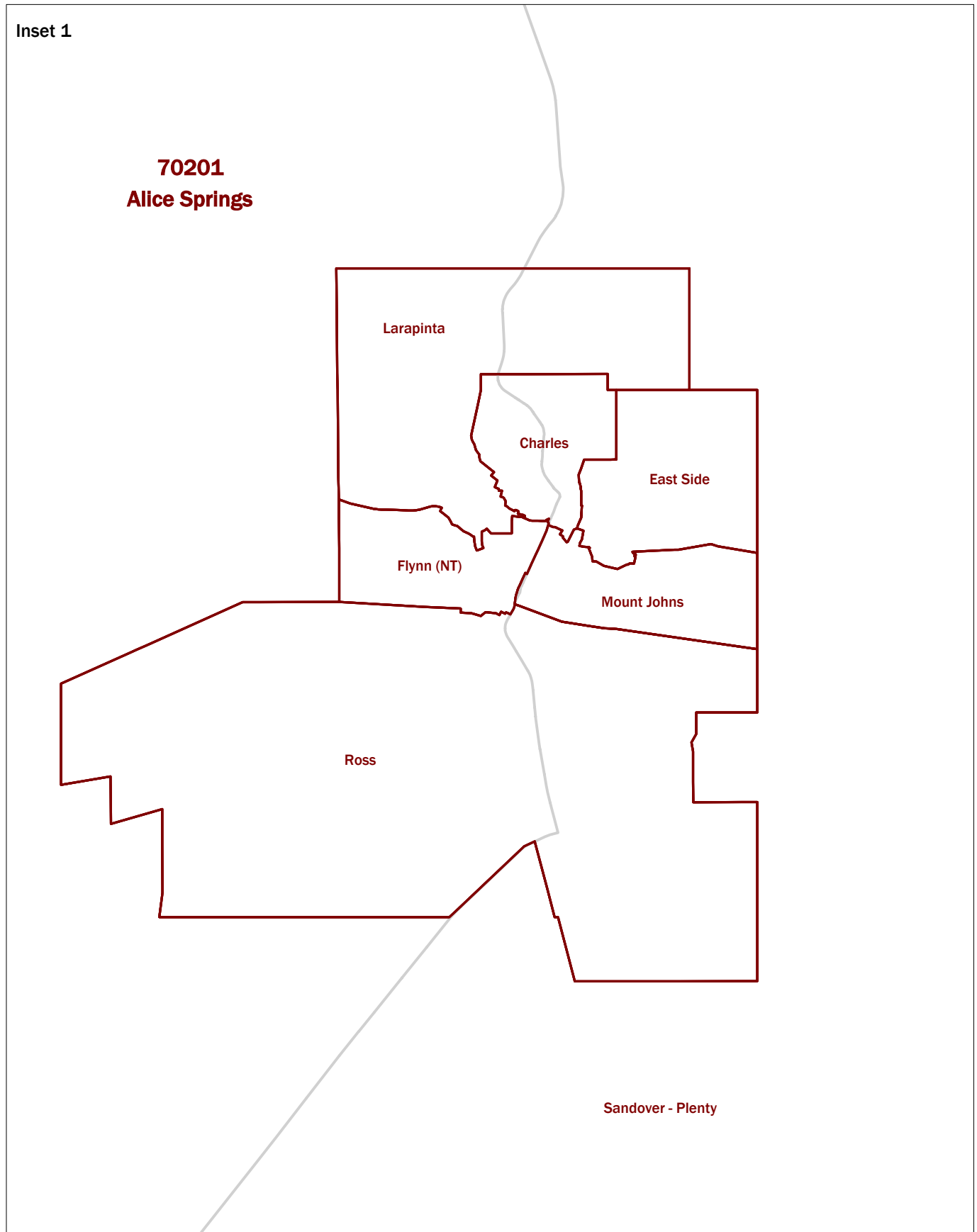
Statistical Area 3

70201
Alice Springs

Major Roads



Based on ASGS 2011
© Commonwealth of Australia, 2010



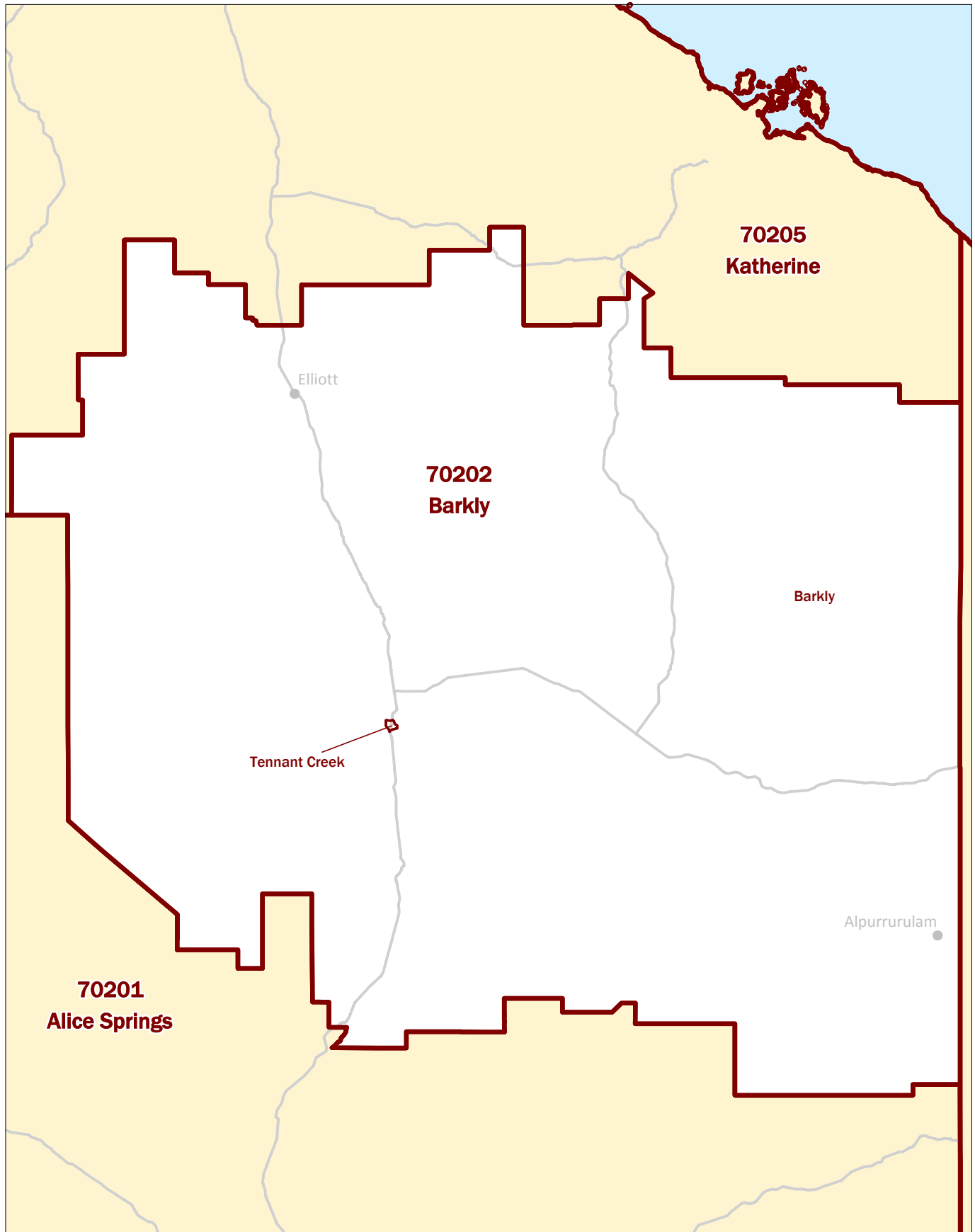
Statistical Area 2

Statistical Area 3

Major Roads

Sandover - Plenty
**70201
Alice Springs**

Based on ASGS 2011
© Commonwealth of Australia, 2010



Statistical Area 2

Statistical Area 3

Major Roads

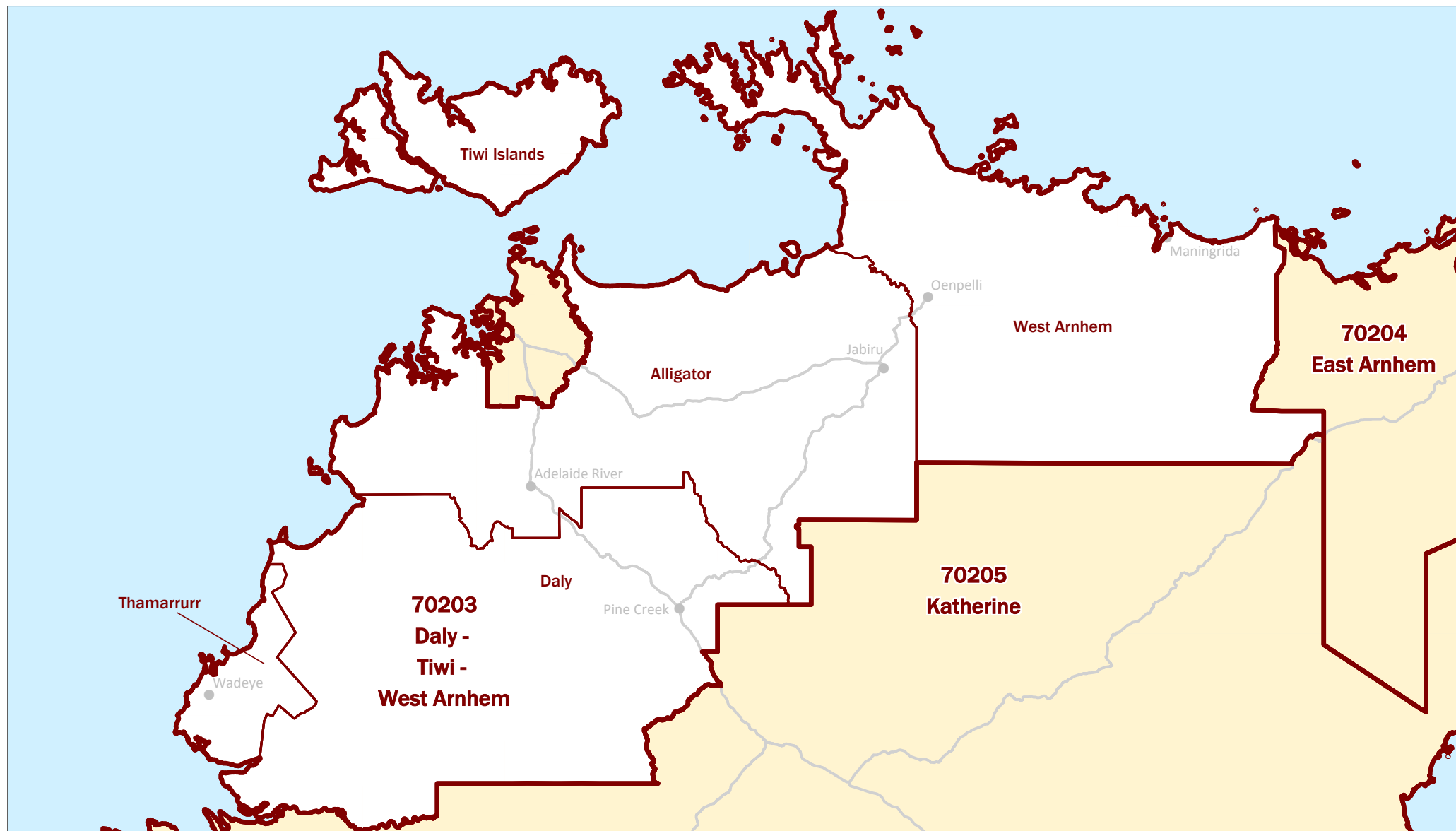
Tennant Creek

70202

Barkly

0 100
Kilometres

Based on ASGS 2011
© Commonwealth of Australia, 2010



Statistical Area 2

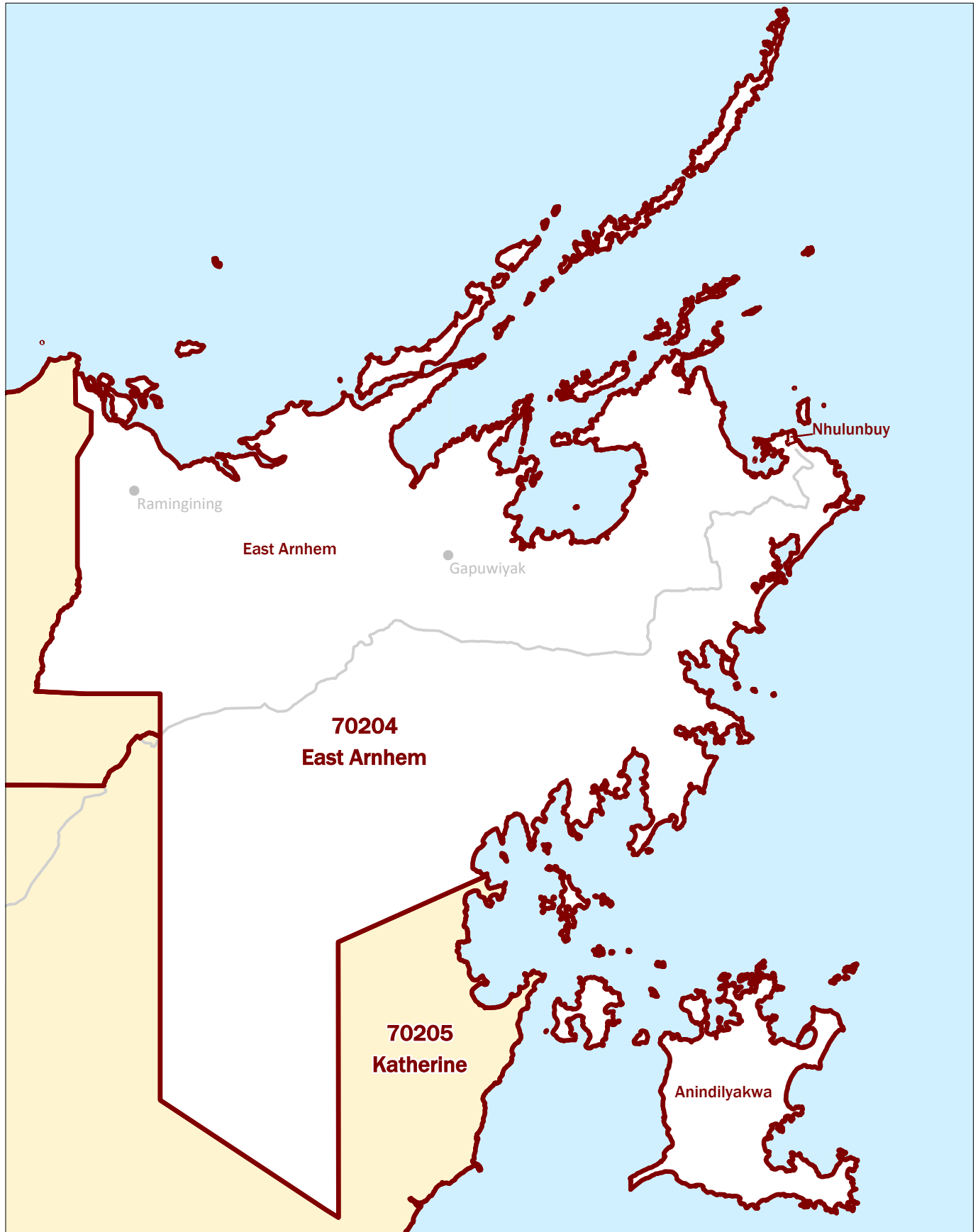
Statistical Area 3

Major Roads

70203
Daly - Tiwi - West Arnhem

0 150
Kilometres

Based on ASGS 2011
© Commonwealth of Australia, 2010



Statistical Area 2

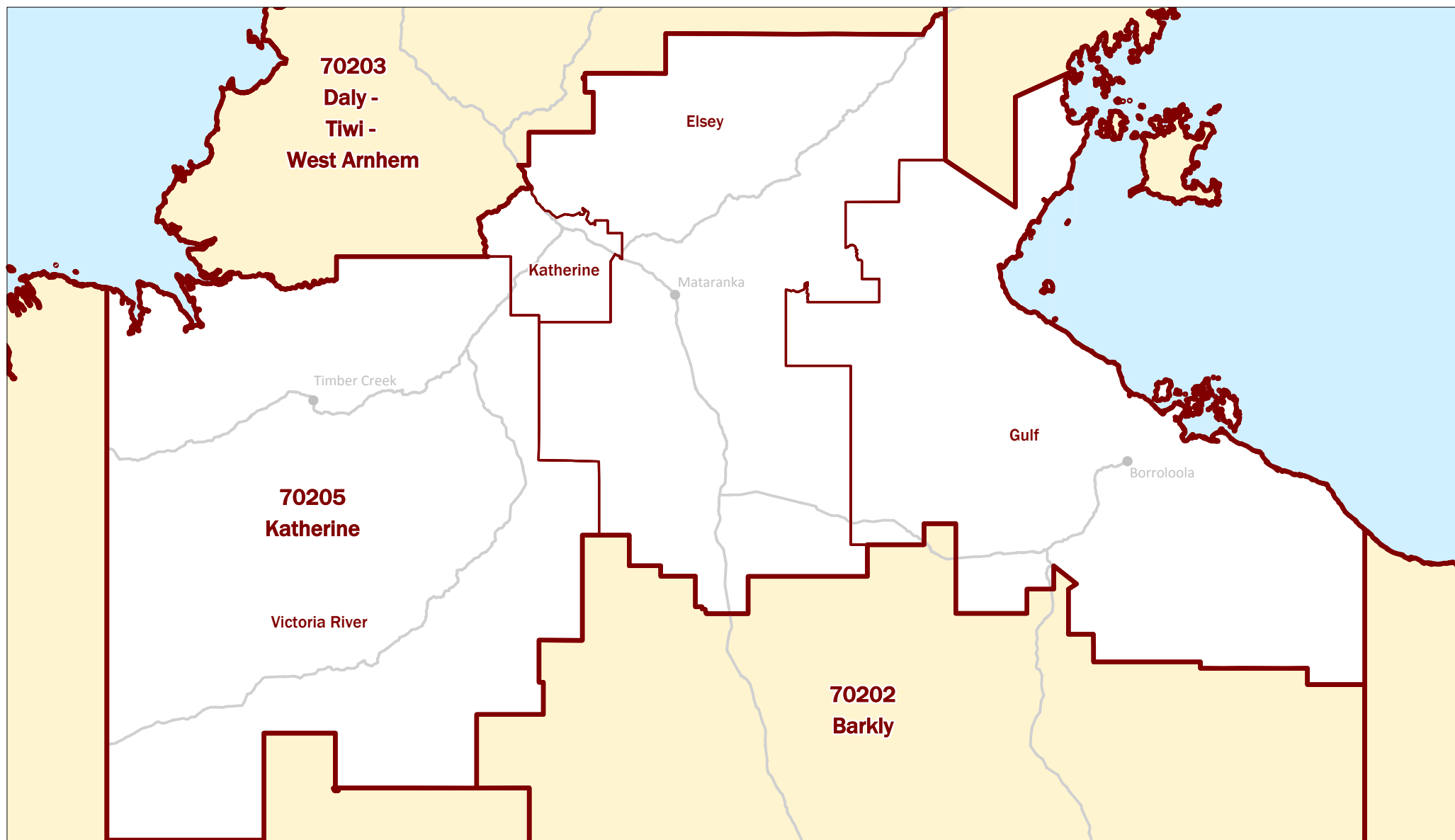
Statistical Area 3

Major Roads

Anindilyakwa
70204
East Arnhem

0 100
Kilometres

Based on ASGS 2011
© Commonwealth of Australia, 2010



Statistical Area 2

Statistical Area 3

Major Roads

Victoria River
70205
Katherine

0 200
Kilometres

Based on ASGS 2011
© Commonwealth of Australia, 2010

FOR MORE INFORMATION . . .

INTERNET

www.abs.gov.au the ABS website is the best place for data from our publications and information about the ABS.

INFORMATION AND REFERRAL SERVICE

Our consultants can help you access the full range of information published by the ABS that is available free of charge from our website. Information tailored to your needs can also be requested as a 'user pays' service. Specialists are on hand to help you with analytical or methodological advice.

PHONE

1300 135 070

EMAIL

client.services@abs.gov.au

FAX

1300 135 211

POST

Client Services, ABS, GPO Box 796, Sydney NSW 2001

FREE ACCESS TO STATISTICS

All statistics on the ABS website can be downloaded free of charge.

WEB ADDRESS

www.abs.gov.au